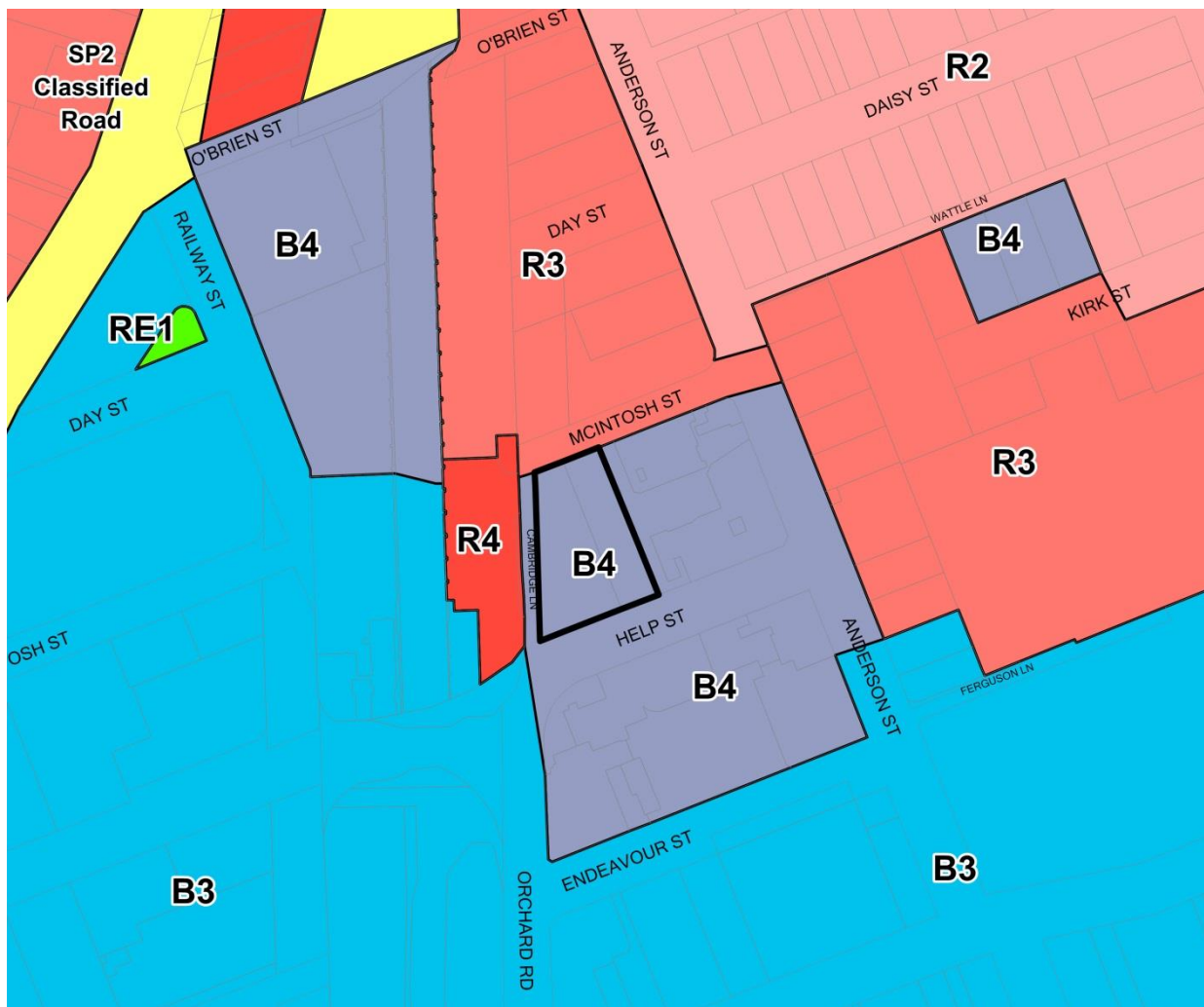


**Proposed Willoughby Local Environmental Plan 2012
Mapping Amendments
3-5 Help Street, Chatswood**

ATTACHMENT 7

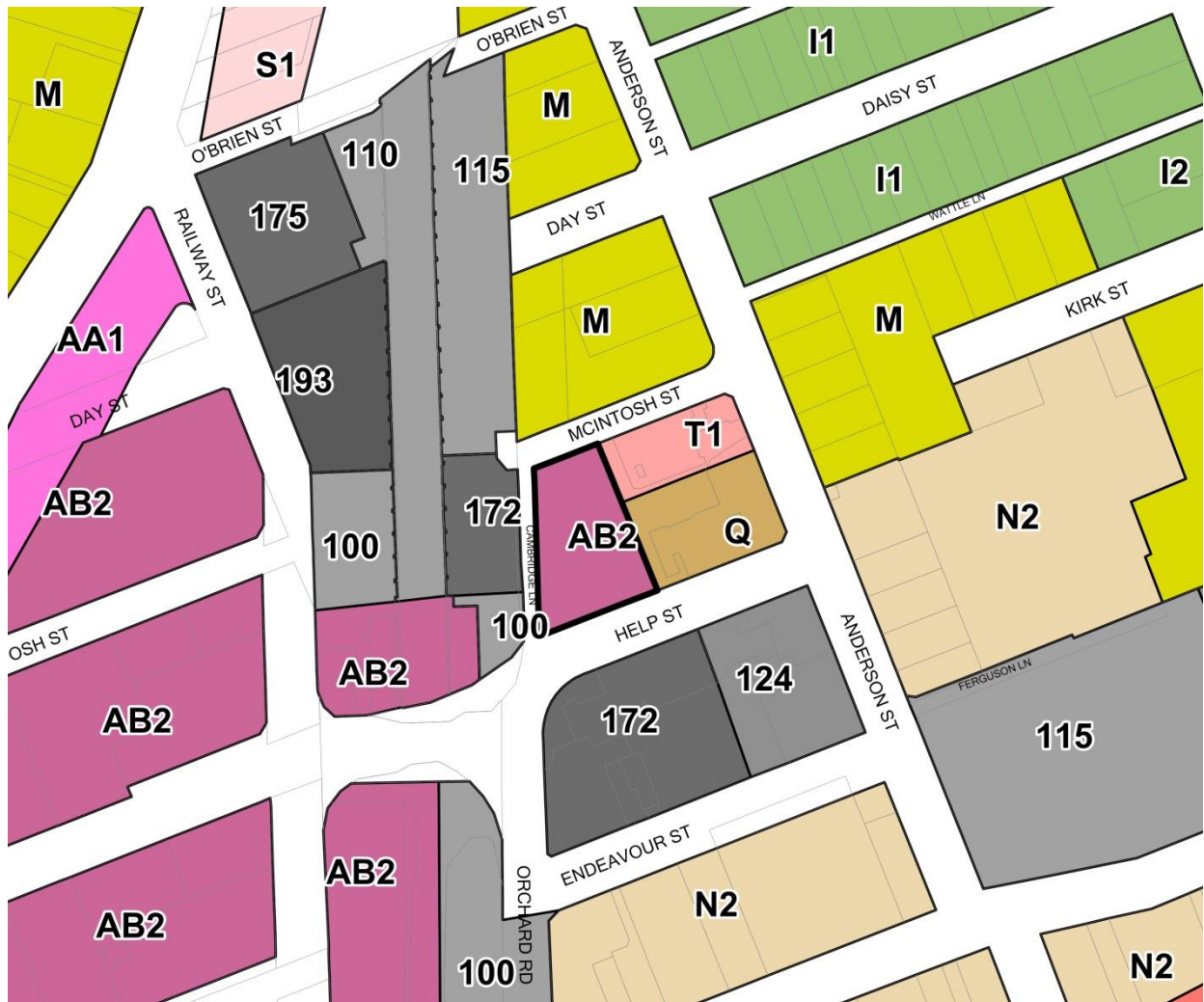
- (1) Land Zoning Map (to remain unchanged)
- (2) Height of Building Map
- (3) Floor Space Ratio Map
- (4) Special Provisions Area Map
- (5) Active Street Frontage Map

Zoning Map



Zoning: B4 Mixed Use (to remain unchanged)

Height of Building Map



Height of Building: AB2 (90m)

Floor Space Ratio Map



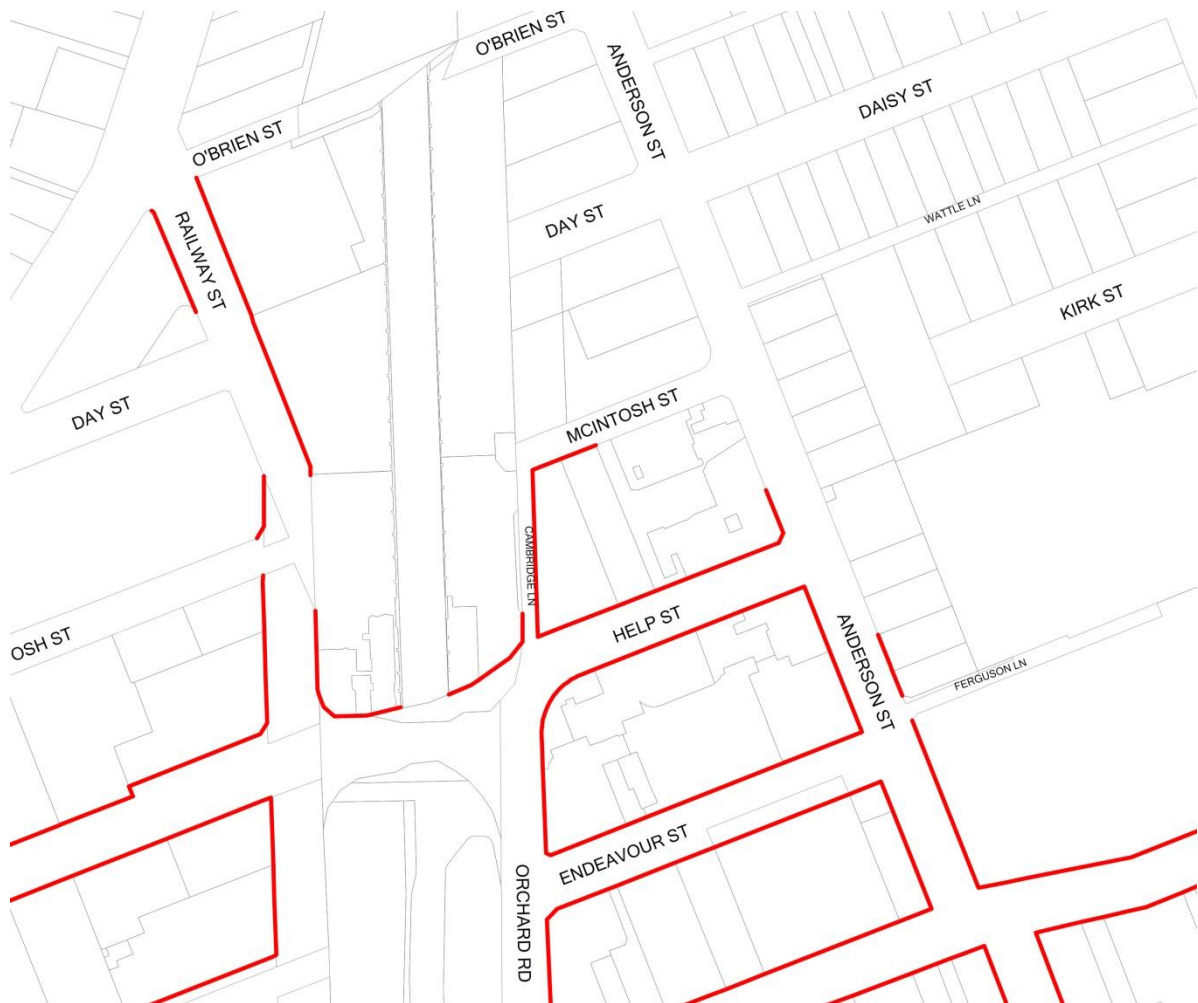
Floor Space Ratio: AA (6:1)

Special Provisions Area Map



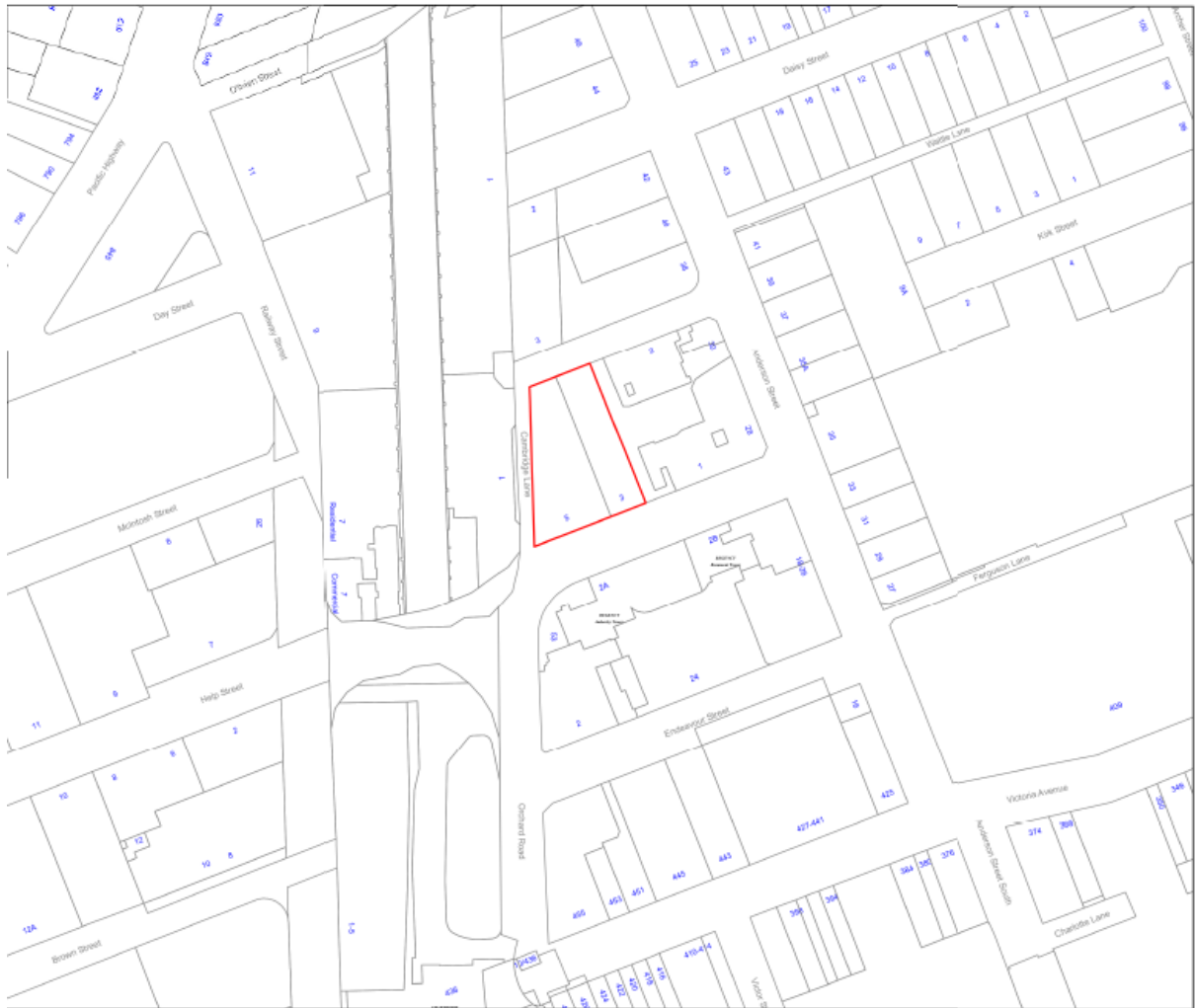
Site identified by dotted line (Area 8, Area 9, Area 11, Area 12)

Active Street Frontage Map



Additional Active Street Frontage for Help Street, McIntosh Street and Cambridge Lane

Subject Site Map



Subject Site